

N

1:50,000 scale print at A4, Centre = 534310 E, 512950 N


© Crown Copyright Ordnance Survey. Licence No. 100055496

09.254 scale raster
Monday, January 20, 2025 10:04:00 AM
www.cesropaper.co.uk


PLAN B: LANDSCAPE CHARACTER BASELINE

KEY

NB OS MAP BASE SYMBOLS AS PER 1:25,000 SCALE MAPS




DCO LIMITS




PROPOSED CONSTRUCTION ROUTES




PROPOSED SUBSTATION




LAND PARCEL NUMBERS (APPLICANT)




WATERCOURSES / -BODIES




PARISH BOUNDARY




NATIONAL CHARACTER AREA BOUNDARY



KEY PUBLIC ROUTES (FP / BRIDLEWAY / CYCLEWAY)



KEY (REGIONAL / NATIONAL) VISITOR ATTRACTIONS



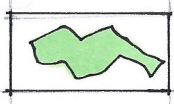
KEY HERITAGE ASSETS / SITES eg SCHEDULED MONUMENT, CONSERVATION AREA



KEY HERITAGE FEATURES eg GRADE I / II* LISTED BUILDINGS



REGISTERED PARK or GARDEN



KEY NATURE CONSERVATION SITE / FEATURE eg SSSI, LWS